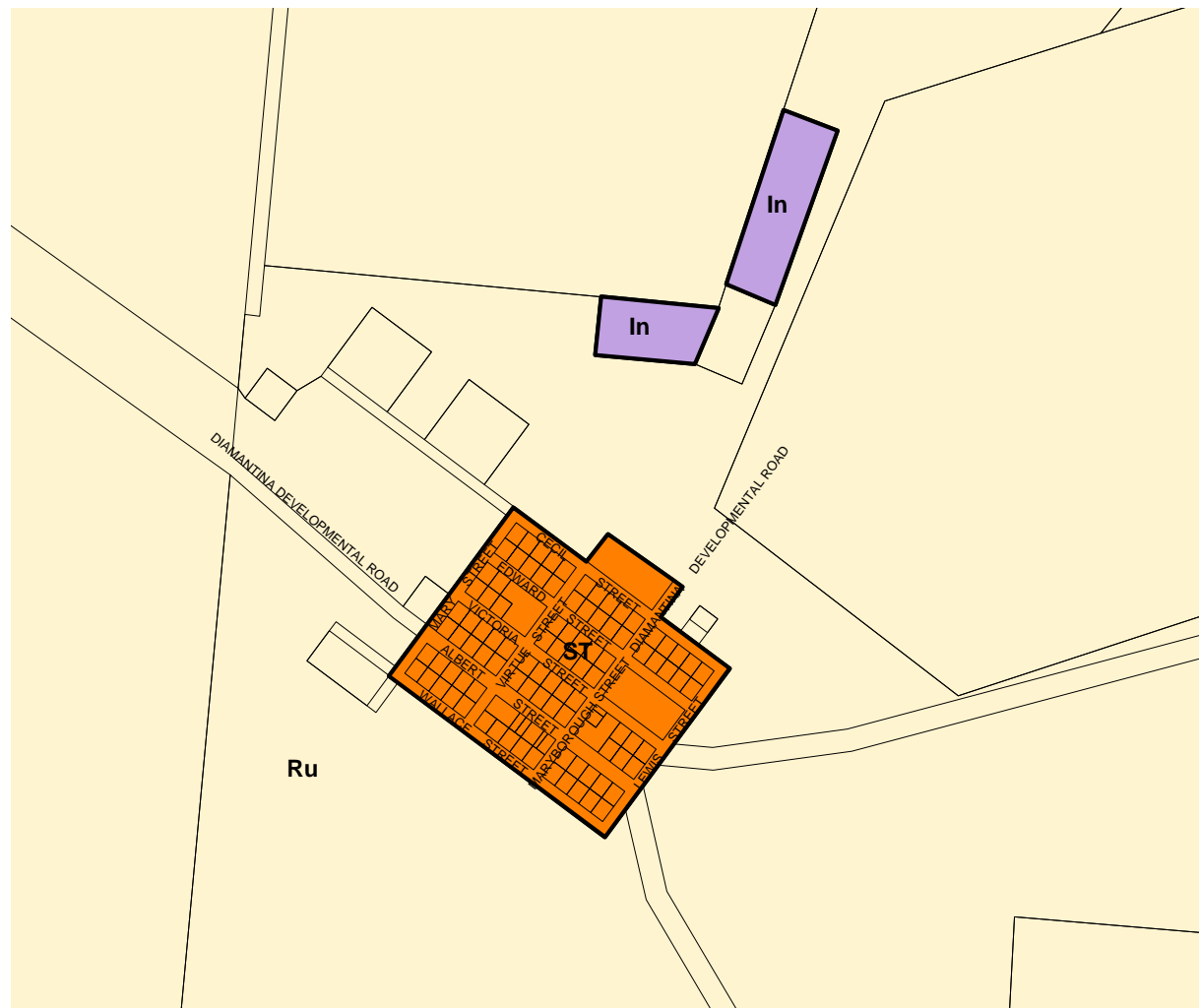

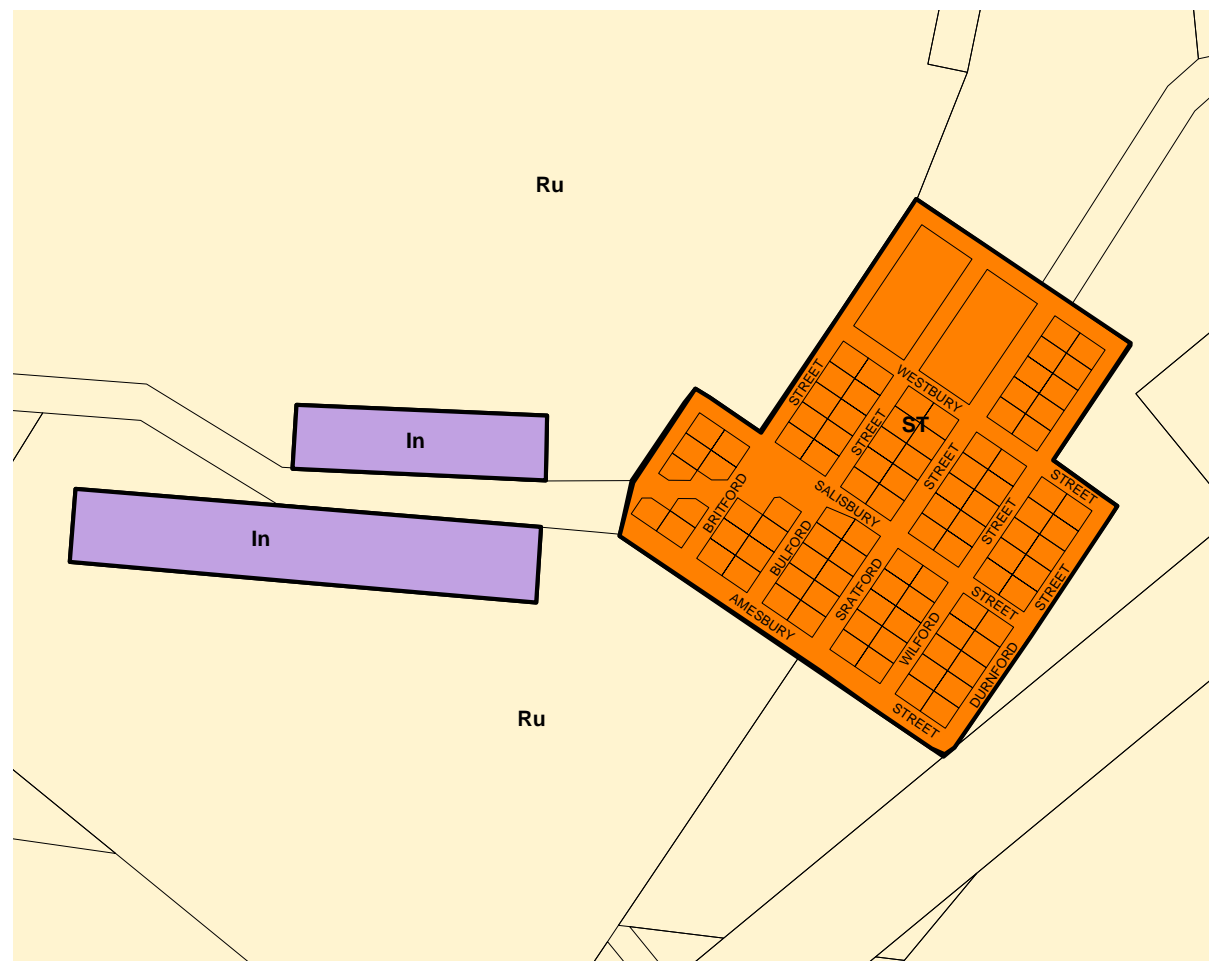


WINDORAH



STONEHENGE



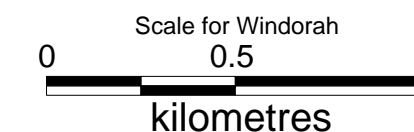
Disclaimer:

The base for this map is derived from information contained in the Queensland Digital Cadastral Data Base. The data was supplied by MapInfo Australia by arrangement with the Department of Natural Resources.
This publication is copyright to Council. The accuracy of this information in this map is not guaranteed. No liability can be accepted for error, misdescription or omission from the map.

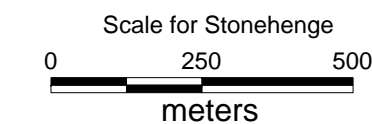
Legend:

ZONING

- Industrial (In)
- Open Space and Recreation (OSR)
- Rural (Ru)
- Small Town (ST)



1:20,000



1:12,500



Amendments:

© Campbell Higginson Town Planning Pty Ltd 2003 - 2006

**BARCOO SHIRE COUNCIL
PLANNING SCHEME
ZONING MAP**

**TOWNS OF WINDORAH &
STONEHENGE**

Drawn by: **S.L.B.**

Date: **07 - 03 - 03**

Ref: **W491_041102**

Drawing No:

SHEET 3 OF 3